


# Catalogue

Northern Eye Books

*Walking books  
that inspire and inform*

*NEW for 2016*




2016/17

*more inside...*


Northern  
Eye Books

Publisher of the **Wales Coast Path Official Guides**  
and award-winning **Top 10 Walks** series




Wales Coast Path

Page 4




Lake District

Page 13




Peak District

Page 16




Yorkshire Dales

Page 18



Snowdonia & North Wales Page 19



Cheshire & Wirral

Page 24

## Welcome to the new Northern Eye Books catalogue

A BIG THANK YOU to all our retailers, wholesalers and UK distributor for your continuing support and enthusiasm for our books. And a warm welcome to new sellers, walkers and readers.

Northern Eye Books is growing fast. It's now the publisher of the **Official Guides to the Wales Coast Path** — the only guides recognised and endorsed by Natural Resources Wales.

We also publish the popular **Top10Walks** series showcasing the best short circular walks along the Wales Coast Path and across Britain's National Parks; several new titles are due this year.

All our recent titles are part of one of **several regional series**, specifically designed to be displayed and sold from **spinners** and counter top **displays**. These displays are widely available and FREE when ordered full.

If you have any suggestions for how we can improve our books or customer support, please let us know. We're always happy to hear from you.

Tony Bowerman

Carl Rogers

## Award-winning books



WINNER - 'Outdoor Book of the Year' - TGO magazine, 2013

WINNER - 'Best Guidebook' - OWPG, 2013  
HIGHLY COMMENDED (Twice) - 'Best Guidebook' - Outdoor Writers & Photographers Guild, 2013



### Outdoor Writers and Photographers Guild

Members of the invitation-only Outdoor Writers and Photographers Guild, established in 1980, are actively and professionally involved in sustainable activities in the outdoors.

*"Your books sell brilliantly in our shop, they are among our favourites. We recommend them highly to all our customers — beautifully published and excellent content."*

Wordsworth Bookshop and Coffee Shop, Penrith

Front cover: A walker on the Wales Coast Path above South Stack, Anglesey

# Wales Coast Path: Official Guides

## 870 miles of stunning coastal walking

Wales is the largest country in the world with a continuous path around its entire coast. The long-distance **Wales Coast Path** runs for 870 miles/1440 kilometres from the Welsh border near the walled city of Chester in the north to the pretty market town of Chepstow in the south. The whole route is covered by seven Official Guides. Each book features:

- Expert **professional outdoor authors**
- Carefully planned **day-walk sections**
- **Distance charts** for easy planning
- Clear **numbered route directions**
- **Fascinating facts** along the way
- Enhanced **Ordnance Survey mapping**
- Reliable **up-to-date local information**
- Superb **professional colour photographs**
- Handy **map-pocket size**
- Robust **flapped covers**

*“These excellent guides lay the whole Wales Coast Path at your feet — mixing practical information with the fascinating history, heritage and wildlife you will meet as you walk”*

Country Walking magazine




The Land's End of Wales: Overlooking Bardsey, on the Wales Coast Path on the tip of Llŷn



### Official Guides

The Official Guides to the Wales Coast Path are the only ones recognised and endorsed by Natural Resources Wales, the government body who created and manage the route.

For details of the full range of Official Guides to the Wales Coast Path, see: [www.walescoastpath.gov.uk/plan-your-trip/guidebooks](http://www.walescoastpath.gov.uk/plan-your-trip/guidebooks)



### 1: Official Guide: Wales Coast Path: North Wales Coast

Chester to Bangor | 80 miles/125 km  
Lorna Jenner

Beyond the vast wildlife-rich Dee Estuary, the North Wales coast heads past seaside towns to Conwy, Penmaenmawr and the Menai Strait. Highlights include Flint Castle, Llandudno, the Great Orme and Conwy Castle.

- ☐ Seven carefully planned **day-walk sections**
- ☐ Skirts the edge of the **Clwydian Range Area of Outstanding Natural Beauty**

ISBN 978-0-955962-51-6 [Alyn] | **£12.99**  
168pp | 190 x 115mm | Softback, flapped cover

2015



### 2: Official Guide: Wales Coast Path: Isle of Anglesey


Circuit from Bangor | 128 miles/206 km  
Carl Rogers

Enjoy some of Wales' grandest coastal scenery on the Anglesey coast path. Highlights include Holyhead Island, South Stack lighthouse, Red Wharf Bay, Newborough Warren and Llandwyn Island.

- ☐ Twelve carefully-planned **day-walk sections**
- ☐ Anglesey is an **Area of Outstanding Natural Beauty**

ISBN 978-1-902512-15-0 | **£12.99**  
208pp | 190 x 115mm | Softback, flapped cover

Autumn 2016



### 3: Official Guide: Wales Coast Path: Llŷn Peninsula


Bangor to Porthmadog | 110 miles/180 km  
Carl Rogers & Tony Bowerman

A remote and beautiful peninsula. Highlights include UNESCO's World Heritage Status Caernarfon Castle and the pilgrim's goal of Bardsey Island at the tip of Llŷn. A characterful stronghold of Welsh language and culture.

- ❑ Nine carefully planned **day-walk sections**
- ❑ Llŷn is an **Area of Outstanding Natural Beauty**

ISBN 978-1-908632-24-1 | **£12.99**  
168pp | 190 x 115mm | Softback, flapped cover

2nd Edition Spring 2016



### 4: Official Guide: Wales Coast Path: Snowdonia & Ceredigion Coast


Porthmadog to Cardigan | 110 miles/180 km  
Vivienne Crow

A lovely, varied section that curves down Cardigan Bay from Snowdonia's coastal slopes, around the Dyfi estuary, and down the Ceredigion Coast. Highlights include Harlech Castle, Aberystwyth, Aberaeron, and sandy beaches at Llangerannog and Tresaith.

- ❑ Twelve carefully planned **day-walk sections**
- ❑ Skirts the **Snowdonia National Park**

ISBN 978-1-908632-25-8 | **£12.99**  
168pp | 190 x 115mm | Softback, flapped cover

2017



### 5: Official Guide: Wales Coast Path: Pembrokeshire

Cardigan to Amroth | 186 miles/300 km  
Vivienne Crow

A delightful and rightly popular section of the Wales Coast Path. High cliffs, rocky headlands, hidden coves and sandy beaches. Highlights include Strumble Head, St David's, the offshore islands, Bosherton Lily ponds, Barafundle Bay, Pembroke Castle and Tenby.

- ❑ Fourteen carefully planned **day-walk sections**
- ❑ Pembrokeshire is a **Coastal National Park**

ISBN 978-1-908632-23-4 | **£13.99**  
216pp | 190 x 115mm | Softback, flapped cover

2015



### 6: Official Guide: Wales Coast Path: Carmarthen Bay & Gower

Tenby to Swansea | 130 miles/208 km  
Harri Garrod Roberts

A lovely, varied section. Carmarthen Bay's estuaries and sandy beaches are followed by Gower's saltmarshes and dramatic rocky coast. Highlights include Llansteffan Castle, Dylan Thomas' boathouse, Rhossili Bay and Worms Head.

- ❑ Twelve carefully planned **day-walk sections**
- ❑ Gower is an **Area of Outstanding Natural Beauty**

ISBN 978-1-908632-26-5 | **£12.99**  
192pp | 190 x 115mm | Softback, flapped cover

2015



### 7: Official Guide: Wales Coast Path: South Wales Coast

Swansea to Chepstow | 110 miles/180 km  
Dennis & Jan Kelsall

A distinctive and varied section. Highlights include Swansea and Cardiff Bay, National Nature Reserves, the stunning limestone scenery along the Glamorgan Heritage Coast, and the broad Severn estuary.

- ❑ Nine carefully planned **day-walk sections**
- ❑ Includes the **Glamorgan Heritage Coast**

ISBN 978-1-908632-27-2 | **£13.99**  
208pp | 190 x 115mm | Softback, flapped cover

Summer 2016



Reliable guides:  
The Official Guides contain the latest route directions and are checked by local authority Access Officers and Natural Resources Wales' Wales Coast Path team



# The Top 10 Walks series

THE INNOVATIVE, pocket-size *Top 10 Walks* series were created by Northern Eye Books in 2011 to meet the needs of a rapidly-changing market.

The books were conceived as a recognisable **range of regional, themed walking titles** that could be marketed as a number of discrete series through counter top displays and other POS stands.

Their aim was to reflect the needs, tastes and limited pockets of a broad audience who were likely to buy a simple, eye-catching guide through bookshops and other, non-traditional, outlets such as TICs, outdoor shops, garden centres, and so on.

The first books were launched into the fiercely competitive Lake District market towards the end of 2011. They have since proved **extremely popular** with retailers, wholesalers and the public alike, and new series are now being rolled out across the UK's fifteen National Parks and other key, recognised geographical areas.

- Clear easy-to-follow numbered **route directions**
- Detailed, enhanced **Ordnance Survey maps** for every walk
- Superb **professional photos**
- Every circular walk takes you to at least one **special place**
- **Fascinating facts** about places and wildlife along the way
- **Useful Information** for each area



# Wales Coast Path: circular walks

The *Top 10 Walks: Wales Coast Path* series take you to the **best, short circular routes** along particular sections of the whole Wales Coast Path. While the *Top 10 Walks* series for Britain's National Parks are built around key themes for each area — lakes, waterfalls or fells, for example — the Wales Coast Path books match the seven main sections of the Official Guides. A final book will select the ten absolute best short circular walks along the whole 870-mile route.


*"If you like bracing short walks, this new series Top 10 Walks: Wales Coast Path from Northern Eye Books will provide plenty of inspiration."*

Daily Express Travel



[www.walescoastpath.co.uk](http://www.walescoastpath.co.uk)






**Wales Coast Path: North Wales Coast**  
Circular walks along the Wales Coast Path  
*Tony Bowerman*

The varied North Wales Coast features seaside towns, the Great Orme, Conwy Castle, Penmaenmawr, Aber Falls and Menai Strait.  
ISBN 978-1-908632-15-9 | **£5.99**  
64pp | 150 x 109mm | Softback, flapped cover

**Autumn 2016**



**Wales Coast Path: Isle of Anglesey**  
Circular walks along the Wales Coast Path  
*Carl Rogers*

Some of Britain's most varied coastal scenery. Walks around the Menai Strait, sandy beaches, tiny chapels, cliffs and lighthouses.  
ISBN 978-1-902512-31-0 | **£5.99**  
64pp | 150 x 109mm | Softback, flapped cover


**2016**



**Wales Coast Path: Llŷn Peninsula**  
Circular walks along the Wales Coast Path  
*Carl Rogers*

A quiet and unspoilt peninsula. Low cliffs, sandy coves, 'Vortigern's Valley', 'pub on the beach', Bardsey Island and choughs.  
ISBN 978-1-902512-34-1 | **£5.99**  
64pp | 150 x 109mm | Softback, flapped cover


**2015**



**Wales Coast Path: Cardigan Bay North**  
Circular walks along the Wales Coast Path  
*Sioned Bannister*

The lovely northern end of Cardigan Bay between Porthmadog and Aberystwyth. Superb walking, vast beaches, rugged cliffs.  
ISBN 978-1-908632-13-5 | **£4.99**  
64pp | 150 x 109mm | Softback, flapped cover

**2012**



**Wales Coast Path: Ceredigion Coast**  
Circular walks along the Wales Coast Path  
*Sioned Bannister*

The southern half of Cardigan Bay. Dramatic cliffs, hidden coves, dolphins and porpoises on the Ceredigion coastal path.  
ISBN 978-1-908632-28-9 | **£5.99**  
64pp | 150 x 109mm | Softback, flapped cover

**2014**




**Wales Coast Path: Pembrokeshire North**  
Circular walks along the Wales Coast Path  
*Dennis Kelsall*

The dramatic, rugged northern section of Britain's only coastal National Park. Tiny St Davids, wildflowers, dolphins and puffins.  
ISBN 978-1-908632-29-6 | **£5.99**  
64pp | 150 x 109mm | Softback, flapped cover

**2015**



**BEST SELLER**



**Wales Coast Path: Pembrokeshire South**  
Circular walks along the Wales Coast Path  
*Dennis Kelsall*

The ten best short circular walks along the gentler southern part of the Pembrokeshire coast. Dramatic and beautiful.  
ISBN 978-1-908632-30-2 | **£5.99**  
64pp | 150 x 109mm | Softback, flapped cover

**2015**



**BEST SELLER**



**Wales Coast Path: Carmarthen Bay & Gower**  
Circular walks along the Wales Coast Path  
*Harri Garrod Roberts*

Explore Carmarthen Bay's vast sandy beaches and deep estuaries as well as the matchless Gower Peninsula AONB.  
ISBN 978-1-908632-16-6 | **£5.99**  
64pp | 150 x 109mm | Softback, flapped cover

**2013**



**Wales Coast Path: South Wales Coast**  
Circular walks along the Wales Coast Path  
*Dennis Kelsall*

Varied circular walks around wildlife-rich dunes, the dramatic Glamorgan Heritage Coast and the broad Severn Estuary.  
ISBN 978-1-908632-31-9 | **£5.99**  
64pp | 150 x 109mm | Softback, flapped cover

**Summer 2016**



**Coming soon**

**Wales Coast Path: Best Walks on the Wales Coast Path**  
Best short circular walks along the whole of the Wales Coast Path

**Wales Coast Path: Pub Walks on the Wales Coast Path**  
Best short circular walks along the whole of the Wales Coast Path

# UK National Parks Top 10 Walks series

These attractive, generously illustrated books deliberately target a broad audience. They give visitors the ten best and most popular themed walks in one of UK's 15 National Parks in an easy-to-use, pocket size format — and at an affordable price.

The books are designed to sell as a series and come with their own **free, dedicated counter top displays and spinners**.

- Clear easy-to-numbered **route directions**
- Detailed, enhanced **Ordnance Survey maps** for every walk
- Superb **professional photos**
- Every circular walk takes you to at least one **special place**
- **Fascinating facts** about places and wildlife along the way
- **Useful Information** for each area

*“These may be humble walking books, but in the quality of their writing, photography and production they can claim to be miniature artworks. They set a standard to which other guidebooks might hope to aspire.”*

Anthony Toole, *Outdoor Focus* magazine



**Superb photography:**  
Two-page panoramas,  
photo mosaics and  
illustrated interpretation  
boxes show walkers the  
highlights of each route

# Lake District National Park

The **Lake District National Park** is the largest and most popular of the UK's fifteen National Parks and attracts upwards of 16 million visitors a year.



## High Fells

Classic walks on the higher fells of the Lake District  
*Steve Goodier*

Lakeland's high fells feature plenty of classic routes and captivating views. This handy, pocket size book explores ten circular routes on the best known high fells in the Lake District.

ISBN 978-0-9553557-8-3 | **£5.99**  
64pp | 150 x 109mm | Softback, flapped cover  
**2011**




## Low Fells

Classic walks on the lower fells of the Lake District  
*Steve Goodier*

This attractive, pocketable book will take you on short circular walks to the ten best-known low fells in the Lake District. Favourites include: Catbells, Haystacks and Loughrigg Fell.

ISBN 978-0-9553557-7-6 | **£5.99**  
64pp | 150 x 109mm | Softback, flapped cover  
**2012**




## Walks with History

Walks through the historic landscape of the Lake District  
*Vivienne Crow*

Dramatic reminders of the past are scattered throughout the Lake District. In these ten circular walks, every step you take is a step through time.

ISBN 978-1-908632-20-3 | **£4.99**  
64pp | 150 x 109mm | Softback, flapped cover  
**2013**



## Lakeside walks

Walks to the Lake District's finest lakes  
*Carl Rogers*

Lakeland's sixteen main lakes are a legacy of the last Ice Age. Some are sheltered and intimate, others stark and dramatic. Here are the ten best short, circular walks around or along their shores.


ISBN 978-0-9553557-5-2 | **£5.99**  
64pp | 150 x 109mm | Softback, flapped cover  
**2011**

Award-winning series

13



**BEST  
SELLER**



### Walks to Tarns

Walks to the finest tarns in the Lake District  
*Vivienne Crow*

There are hundreds of tarns in the Lake District, each with its own special character. The ten tarns here were chosen for their dramatic, moody locations and the superb walks to reach them.

ISBN 978-0-9553557-9-0 | **£5.99**  
64pp | 150 x 109mm | Softback, flapped cover

2011




### Walks to Waterfalls

Walks to the finest waterfalls in the Lake District  
*Vivienne Crow*

The Lake District's waterfalls come thundering down from the fells. Ten wonderful walks to Cumbria's dramatic cataracts in a popular pocketable format.

ISBN 978-1-908632-00-5 | **£5.99**  
64pp | 150 x 109mm | Softback, flapped cover

2012



### Woodland Walks

The finest woodland walks in the Lake District  
*Vivienne Crow*

People are naturally drawn to trees. This lovely little book takes walkers on ten short circular walks through the most delightful woods, copses and forests in the Lake District.

ISBN 978-1-908632-21-0 | **£4.99**  
64pp | 150 x 109mm | Softback, flapped cover

2013




### Pub Walks

Walks to the best pubs in the Lake District  
*Vivienne Crow*

The words 'Lakeland' and 'pub' go together like Romeo and Juliet. The ten pubs here have been chosen for the fine walks from their doors and great beer, food and warm Cumbrian welcomes.

ISBN 978-1-908632-01-2 | **£5.99**  
64pp | 150 x 109mm | Softback, flapped cover

2012



### Literary walks

Lakeland walks with links to Wordsworth and Beatrix Potter  
*Steve Goodier*

Follow in the footsteps of famous Lakeland authors William Wordsworth and Beatrix Potter and discover the special places and landscapes that influenced their lives and writing.

ISBN 978-1-908632-19-7 | **£5.99**  
64pp | 150 x 109mm | Softback, flapped cover

2014



### Walks to Viewpoints

Walks to the most stunning views in the Lake District  
*Stewart Smith*

Breathtaking views and grand panoramas are the walker's reward. The ten walks here have been chosen for the pleasure of the journey as well as their iconic Lakeland views.

ISBN 978-1-908632-22-7 | **£5.99**  
64pp | 150 x 109mm | Softback, flapped cover

2016



### Ridge Walks

High-level fell walks in the Lake District  
*Carl Rogers*

High-level ridge walks provide some of the best days to be enjoyed on the Lakeland Fells. Classic rounds include: Striding Edge, Sharp Edge and the Fairfield Horseshoe.

ISBN 978-1-908632-38-8 | **£5.99**  
64pp | 150 x 109mm | Softback, flapped cover

Summer 2016



*"You simply can't go wrong with these lightweight, pocket sized guides; there's OS mapping, easy to follow directions and great pictures in a well presented small package ..."*

*Cumbria magazine*

14

15


### Coming soon

#### Top 10 All Access Walks

Easy access walks that everyone can enjoy

#### Top 10 Cycle Rides series

- Family Cycle Rides
- Quiet Lanes
- Mountain Bike Rides



### Classic Fell Walks in the Lake District

A guide to Lakeland's top 20 fell walking rounds

*Carl Rogers*

An authoritative, new, pocket-sized guide to the classic, 'must do' fell walking rounds in the Lake District. Outlines the very best fell walking rounds including 78 Wainwrights.

ISBN 978-1-902512-24-2 | **£9.99**  
220pp | 210mm x 135mm | Softback, flapped cover

2011




**ALSO RECOMMENDED**



# Peak District National Park

The **Peak District National Park** extends over six counties, is the second most visited UK National Park, and attracts around 12 million visitors a year.




## Dales & Valleys

Classic low-level walks in the Peak District  
*Dennis Kelsall*

Some of the Peak District's prettiest scenery is found in the deep dales and valleys that cleave the limestone plateau. The ten walks here reflect that intimate quality within the National Park.

ISBN 978-1-908632-05-0 | **£5.99**  
64pp | 150 x 109mm | Softback, flapped cover  
**2013**



## Moors & Tors

Classic walks on the upland moors of the Peak District  
*Dennis Kelsall*

The Peak District's upland moors enjoy a timeless quality. These ten circular walks will take you to seemingly remote and atmospheric places that can be reached with relative ease.

ISBN 978-1-908632-04-3 | **£5.99**  
64pp | 150 x 109mm | Softback, flapped cover  
**2013**



## Rocks & Edges

Classic walks on the high escarpments of the Peak District  
*Dennis Kelsall*

A distinctive feature of the Peak District's high plateaux are the dramatic linear cliffs — known as 'edges'. Enjoy ten of the best walks along the escarpments' rims with amazing views.

ISBN 978-1-908632-06-7 | **£5.99**  
64pp | 150 x 109mm | Softback, flapped cover  
**2014**



## Pub Walks

Walks to the best pubs in the Peak District  
*Dennis Kelsall*

Ever since walking became a popular pastime, country pubs have been magnets for walkers. This handy book will take you on short circular walks to the ten finest pubs in the Peak District.

ISBN 978-1-908632-09-8 | **£5.99**  
64pp | 150 x 109mm | Softback, flapped cover  
**2015**



**BEST  
SELLER**




## Walks with History

Walks through the historic landscape of the Peak District  
*Dennis Kelsall*

The landscape of the Peak District is rich with reminders of the past. These ten walks will take you back in time to stone circles, Iron Age hillforts, a plague village and Victorian industrial ruins.

ISBN 978-1-908632-08-1 | **£5.99**  
64pp | 150 x 109mm | Softback, flapped cover

**2014**



## Waterside Walks

Classic waterside walks in the Peak District  
*Dennis Kelsall*

This pocket size book explores the ten best short circular waterside walks in the Peak District. Some follow lovely stretches of rivers and streams; others explore the northern reservoirs.

ISBN 978-1-908632-07-4 | **£5.99**  
64pp | 150 x 109mm | Softback, flapped cover

**2015**




*"These lovely pocket sized books offer something a little bit special. Easy to follow and with routes that provide some of the most spectacular views in the country, these handy little guides are certainly worth picking up for a trip to the Peaks."*

*Staffordshire Newspapers*

## Award-winning design:

*Numbered and highlighted text, interpretation of places of interest and enhanced OS mapping all help make the walks enjoyable and easy to follow*



# Yorkshire Dales National Park

The Yorkshire Dales National Park covers 680 square miles of the stunningly beautiful central Pennines and welcomes more than 9 million visitors a year.



## Pub Walks

Walks to the finest pubs in the Yorkshire Dales  
*Neil Coates*

Yorkshire pubs are among the finest in the world. These short circular walks will take you to the most remarkable pubs in some of the loveliest landscapes in the Yorkshire Dales.

ISBN 978-1-908632-10-4 | **£5.99**  
64pp | 150 x 109mm | Softback, flapped cover

**2014**




## Walks to Waterfalls

Walks to the finest waterfalls in the Yorkshire Dales  
*Neil Coates*

The Yorkshire Dales' combination of hard gritstones and soft limestones have created some powerful waterfalls, forces and cataracts. This book takes walkers to ten of the absolute best.

ISBN 978-1-908632-11-1 | **£4.99**  
64pp | 150 x 109mm | Softback, flapped cover

**2012**



## Dales & Valleys

The finest low-level walks in the Yorkshire Dales  
*Mark Richards*

Here are ten of the loveliest circular walks through flower-filled meadows, patterned with stone barns and drystone walls in Swaledale, Wensleydale, Wharfedale and other Yorkshire dales.

ISBN 978-1-908632-35-7 | **£5.99**  
64pp | 150 x 109mm | Softback, flapped cover

**2015**



## Fells Walks

The finest high-level walks in the Yorkshire Dales  
*Mark Richards*

There is no better way to grasp the scale, beauty and extent of the Yorkshire Dales than from its high fell tops and moors. Walks include the famous 'Three Peaks' and remote, grassy Howgill Fells.

ISBN 978-1-908632-34-0 | **£5.99**  
64pp | 150 x 109mm | Softback, flapped cover

**2015**



# Snowdonia National Park

The Snowdonia National Park is home to dramatic valleys and mountains as well as Wales' 14 highest peaks, and pulls in around 4 million visitors a year.



## Mountain Walks

The finest mountain walks in Snowdonia  
*Carl Rogers*

The ten classic walks in this great little guide have been chosen to give a variety of routes, spread across the entire National Park, with most of the main hill groups represented.

ISBN 978-1-902512-27-3 | **£5.99**  
64pp | 150 x 109mm | Softback, flapped cover

**2015**



## Hill Walks & Easy Summits

The finest hill walks in Snowdonia  
*Carl Rogers*

Ten superb walks on the lower hills and easier summits of the Snowdonia National Park. Walks include: The Rivals, Mynydd Mawr and Moel Sygum.

ISBN 978-1-902512-28-0 | **£5.99**  
64pp | 150 x 109mm | Softback, flapped cover

**Summer 2016**



## Ridge Walks & Scrambles

Challenging mountain routes in Snowdonia  
*Carl Rogers*

The ten routes in this attractive pocket size book are the best challenging routes on the mountains of Snowdonia. Routes include the Snowdon Horseshoe, Bristly Ridge and Nantlle Ridge.

ISBN 978-1-902512-29-7 | **£5.99**  
64pp | 150 x 109mm | Softback, flapped cover

**2016**



**Coming soon**

## Top 10 Pub Walks

Walks to the best pubs in Snowdonia




## Top 10 Walks to Waterfalls

Walks to the finest waterfalls in Snowdonia



# North Wales: Snowdonia, Anglesey, Llŷn




## Best Walks in North Wales

Twenty-eight of the finest circular walks in North Wales  
*Carl Rogers*

Twenty-eight of the finest circular walks in North Wales covering the Isle of Anglesey, Llŷn Peninsula, northern Snowdonia and Northeast Wales. Highlights include walks to Holyhead Mountain, Porthdinllaen, Capel Curig and Castell Dinas Bran.

ISBN 978-0-9553557-3-8 | **£8.99**  
160pp + 8 colour | 210 x 135mm | Softback

**2008**




## Walking in the Conwy Valley

Twenty circular walks between Llandudno and Betws-y-Coed  
*Carl Rogers*

Twenty circular walks in and around the beautiful Conwy Valley in eastern Snowdonia. Comprehensive route directions, historical notes and points of interest, and detailed sketch maps.

ISBN 978-0-9522409-7-6 | **£7.99**  
128pp + 8 colour | 210 x 135mm | Softback

**2014**




## Coastal Walks around Anglesey

Twenty-two circular walks exploring the Anglesey AONB  
*Carl Rogers*

Anglesey boasts some of the finest and most varied coastal walking scenery in Britain. No wonder much of it has been designated one of the eight Welsh Areas of Outstanding Natural Beauty (AONBs). A rightly popular guide.

ISBN 978-1-902512-20-4 | **£7.99**  
128pp + 8 colour | 210 x 135mm | Softback

**2015**



## Walks on the Llŷn Peninsula

Twenty-two circular walks exploring the Llŷn Peninsula  
*Carl Rogers*

Expertly selected circular walks exploring the coast and hills of the Llŷn Peninsula. Ideal for all, with distances ranging from 1½ – 7¼ miles. Includes both casual half-day walks and more ambitious routes providing the perfect alternative to Snowdonia.

ISBN 978-1-902512-00-6 | **£7.99**  
96pp + 8 colour | 210 x 135mm | Softback

**2015**




## Walking in Northern Snowdonia

Twenty circular walks exploring woods and lower hillsides  
*Carl Rogers*

Enjoy twenty of the best low level circular walks in northern Snowdonia. Walks in the Conwy Valley, Glyn Lledr, Vale of Ffestiniog and Cwm Pennant. The walks explore the woods, valleys and lower hillsides and range in length from 4½ to 9 miles.

ISBN 978-1-902512-06-8 | **£7.99**  
128pp + 8 colour | 210 x 135mm | Softback

**2014**




## Walking in Clwydian Range

Twenty-one circular walks exploring the Clwydian Range AONB  
*Carl Rogers*

Twenty-one circular walks exploring the Clwydian Range Area of Outstanding Natural Beauty. Routes are spread throughout the AONB; many on the well known Offa's Dyke Path, others in the little known country to the east of the main ridge.

ISBN 978-1-902512-14-3 | **£7.99**  
128pp + 8 colour | 210 x 135mm | Softback

**2015**



## Mountain and Hillwalking in Snowdonia - Vol 1

*Carl Rogers*

First part of a two volume in-depth guide to classic mountain walks and scrambles on every summit of note in the Snowdonia National Park. Each route is described in detail with a full colour map. Volume 1 covers the northern half of the National Park.

ISBN 978-1-902512-18-1 | **£10.99**  
160pp full colour | 180 x 115mm | Softback

**New edition 2016**



## Mountain and Hillwalking in Snowdonia - Vol 2

*Carl Rogers*

Second part of a two volume in-depth guide to classic mountain walks and scrambles on every summit of note in the Snowdonia National Park. Each route is described in detail with a full colour map. Volume 2 covers the southern half of the National Park.

ISBN 978-1-902512-22-8 | **£10.99**  
160pp full colour | 180 x 115mm | Softback

**2009**



## A Pocket Guide to Snowdon

A guide to the many routes of ascent  
*R Russell Roberts*

New and wholly updated edition of the popular, full-colour, pocket size guide to all of Snowdon's recognised routes of ascent – from the six 'Classic Paths' to many lesser known routes.


ISBN 978-1-902512-16-7 | **£5.99**  
64pp full colour | 180 x 115mm | Softback

**2010**



# Loch Lomond & The Trossachs

Loch Lomond & The Trossachs National Park embraces 720 square miles of beautiful mountains, glens and lochs, attracting 5 million visitors a year.



## Lochside Walks

The finest waterside walks in Loch Lomond & The Trossachs  
*Keith Fergus*

The ten best circular walks exploring the area's seawater and freshwater lochs and lochans, including lochs Lomond, Katrine, and Venachar. Stunning scenery and unusual wildlife.

ISBN 978-1-908632-42-5 | **£5.99**  
64pp | 150 x 109mm | Softback, flapped cover

Autumn 2016



## Hill Walks & Easy Summits

The finest hill walks in Loch Lomond & The Trossachs  
*Keith Fergus*

The ten best circular hill walks in the area. Classic easy summits include Conic Hill, Duncryne and Ben A'an. Perfect panoramas, breathtaking views and a wealth of wildlife.

ISBN 978-1-908632-43-2 | **£5.99**  
64pp | 150 x 109mm | Softback, flapped cover

Autumn 2016



## Two-page panoramas:

Stunning panoramic images, clear numbered and highlighted route directions, and fascinating interpretation all help bring the walks alive



# Miscellaneous



## Understanding Welsh Place Names

What they mean and how to say them  
*Gwili Gog*

Puzzled by Welsh place names but want to know what they mean and how to say them? This fascinating, easy-to-use guide means non-Welsh speakers can now easily translate and understand place names all over Wales.

ISBN 978-0-9553557-4-5 | **£8.99**  
96pp | 180 x 120mm | Softback, flapped cover

2015



*"So, here's another little gem to squeeze into the glove compartment of the car. This book is stylish, beautifully presented, and clearly produced with a great deal of love and attention."*

[www.gwales.com](http://www.gwales.com), *The Welsh Books Council*

## Mountaineering



## The Mountain Men

A History of early rock climbing in North Wales – from its beginning to 1914  
*Alan Hankinson*

The fascinating inside story of pioneer rock climbers in Snowdonia, from the closing decades of the nineteenth century until the outbreak of the First World War. Illustrated with historic black-and-white and modern photographs.

ISBN 978-1-902512-11-2 | **£7.95**  
204pp | 210 x 135mm | Softback



## The Day the Rope Broke

The tragic story of the first ascent of the Matterhorn  
*Ronald W Clark*

A well known climbing classic. The gripping tale of the ascent and tragic descent of the Matterhorn in 1865. Illustrated with fascinating period and modern photos.


ISBN 978-1-902512-17-4 | **£11.99**  
220pp | 210 x 135mm | Softback

Revised edition 2007



# Cheshire & Wirral

Cheshire and Wirral's varied countryside includes the broad Dee Estuary, oak-dotted farmland, ancient Delamere Forest and the central sandstone ridge.



## Circular Walks along the Sandstone Trail


Thirteen circular walks along the Sandstone Trail  
*Carl Rogers*

A classic Cheshire walking book. The Sandstone Trail runs for 34 miles/55 km along Cheshire's central sandstone ridge, and is one of Northwest England's best-known walks.

ISBN 978-1-902512-10-5 | **£6.99**  
96pp + 16 colour | 210 x 135mm | Softback

2015

**BEST  
SELLER**



## Walks in Mysterious Cheshire & Wirral

Fourteen walks through Cheshire's historic countryside  
*Tony Bowerman*

A popular walking book containing fascinating, easy to follow walks exploring the unexpected past — from quiet strolls to hill and country rambles, by river, wood and ancient lane.

ISBN 978-0-9553557-0-7 | **£8.99**  
160pp + 8 colour | 210 x 135mm | Softback

2016



## Walks in West Cheshire & Wirral

Thirty circular walks in West Cheshire and Wirral  
*Jen Darling*

A Cheshire walking classic. With this book you'll discover some lovely parts of Cheshire and Wirral you never knew existed.

ISBN 978-0-9553557-2-1 | **£8.99**  
160pp + 8 colour | 210 x 135mm | Softback

2007



## Circular Walks in Wirral

Fifteen circular walks exploring Wirral's finest countryside  
*Carl Rogers*

Takes you to some of Wirral's most peaceful and scenic corners, and outlines 17 walks exploring Wirral's finest countryside spread throughout the peninsula.

ISBN 978-1-902512-21-1 | **£6.99**  
80pp + 8 colour | 210 x 135mm | Softback

2014



## Short Walks from Wirral Villages

Short, easy, level walks on Wirral for families and the less able  
*Johanna McIlhhatton*

Thirty short circular walks written with the non-serious walker in mind, varying in length from just 1 to 4¾ miles. Each walk will take you to a special or unusual place.

ISBN 978-1-902512-23-5 | **£6.99**  
96pp + 8 colour | 210 x 135mm | Softback

2013



## Sandstone Trail: Top 10 Walks: Easy Walks

New short circular walks along Cheshire's Sandstone Trail  
*Tony Bowerman*

Ten of the best new short circular walks along the 34-mile Sandstone Trail. Includes walks around Delamere Forest, Eddisbury Hill and Beeston Castle. Rural Cheshire at its best.


ISBN 978-1-908632-32-6 | **£6.99**  
64pp | 150 x 109mm | Softback, flapped cover

Summer 2016



*"In this excellent new and informative guide, the author uses his considerable skills to bring Cheshire's Sandstone Trail to life. This is the book for you!"*

Long Distance Walkers' Association



## Official Guide: Walking Cheshire's Sandstone Trail

34 miles/55km along Cheshire's central sandstone ridge  
*Tony Bowerman*

The Official Guide to the best and most popular middle-distance walk in Northwest England. The waymarked trail runs from Frodsham on the Mersey to the pretty Georgian market town of Whitchurch just over the border in northern Shropshire.

ISBN 978-1-908632-33-3 | **£11.99**  
128pp | 175 x 115mm | Softback, flapped covers

2013

**BEST  
SELLER**



# Retail support

## Choosing the best titles for your shop

We can **help you choose the best books** for your shop. Most titles sell well across the UK and would suit independent, larger or London-based stores. For key regions such as the Lake District, Peak District or Yorkshire Dales, the best sellers are the **Top 10 Walks** series for that National Park; while a few areas straddle two adjacent parks.

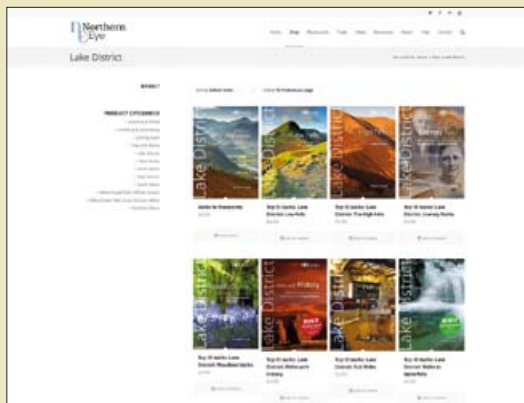
For friendly impartial advice, please either contact us directly by email or phone, or get in touch with one of our regional representatives at Signature Book Representation (UK) Ltd.

## Sales representation

Signature Book Representation (UK) Ltd | 0845 862 1730 | sales@signaturebooksuk.com.

### Modern website:

The new, 'responsive' Northern Eye Books website resizes itself for different devices and can be read just as easily on a smartphone as a on a tablet or desktop



## Website

Our **attractive modern website** — [www.northerneyebooks.co.uk](http://www.northerneyebooks.co.uk) — provides complete, up-to-date information of the full range of books, including new and upcoming titles.

The new, 'responsive', CMS website resizes itself for different devices and can be used just as easily on a smartphone or mobile as a on a tablet or desktop.

For addresses and contact details for our UK and European distributor, regional wholesalers and trade representation, please see the website's Trade section.

Other useful pages include Retail Endorsements, Reviews, and News.

## Newsletter


To receive our email newsletter with details of new and upcoming titles, offers and customer information, please sign up with your email address on the website.

# Displays and spinners

The popular *Top 10 Walks* books are published as **themed series**. With eye-catching covers, a handy pocket size and affordable RRP's, they're the perfect impulse buy.

They are **designed to be sold from bespoke counter top stands and spinners**. Displaying the books in this way makes a real difference to customer uptake and will significantly boost your sales.

Both the **spinners and stands** are **FREE if ordered full** and are available from the distributor, most wholesalers, and directly from the publishers.



### Card stand

Four-tier counter top or POS display. Holds 32 **Top 10 Walks**.


Base: 200 x 230mm  
Height: 360mm including header



### Small spinner

Four sided, 12 pocket counter top spinner. Holds 48 **Top 10 Walks**.

Base: 210mm diameter  
Height: 680mm including header



### Medium spinner

Four sided, 12 pocket counter top spinner. Holds 48 **Top 10 Walks**.

Base: 230mm diameter  
Height: 850mm



### Large spinner

Six sided, 36 pocket floor-standing spinner. Holds 144 books of all sizes.

Base: 500mm diameter  
Height: 1800mm

Ask for your **FREE** spinner or counter top display today

*"The Top 10 Walks series appeal to all types of walkers; they are small enough to fit in a pocket but packed full of all the information you need to enjoy 10 great walks. Excellent value."*

National Park Information Centre, Bowness, Lake District

# How to Order

Northern Eye Books are distributed by

## Cordee Limited

11 Jacknell Road  
Dodwell's Bridge Industrial Estate  
Hinckley  
Leicestershire  
LE10 3BS

## Orders

01455 611 185  
sales@cordee.co.uk  
www.cordee.co.uk

## UK and regional wholesalers

You can also order from Bertrams, Gardners or your usual regional wholesaler. Please contact us for wholesalers in your area. Or for the full list, see:  
[www.northerneyebooks.co.uk/distribution-and-wholesalers/](http://www.northerneyebooks.co.uk/distribution-and-wholesalers/)

## Order Forms

Please fill in the order form provided with this catalogue. Further copies can be downloaded from: [www.northerneyebooks.co.uk/orderform.pdf](http://www.northerneyebooks.co.uk/orderform.pdf)

## Order a Catalogue

If you'd like us to post you another copy of this printed catalogue, please contact Northern Eye Books by phone or email with your name, postal address, postcode and email.

Download a catalogue: [www.northerneyebooks.co.uk/catalogue.pdf](http://www.northerneyebooks.co.uk/catalogue.pdf)

## Representation

### Signature Book Representation (UK) Ltd

20 Castlegate  
York YO1 9RP

0845 862 1730  
sales@signaturebooksuk.com  
www.signaturebooksuk.com

## Contact Northern Eye Books

### Northern Eye Books Ltd

High Street  
Tattenhall  
Cheshire CH3 9PX

01928 723 744  
01829 770 309  
sales@northerneyebooks.com  
www.northerneyebooks.co.uk  
www.top10walks.co.uk



[www.facebook.com/NorthernEyeBooks/](http://www.facebook.com/NorthernEyeBooks/)



@northerneyeboo  
@walescoastUK



## Your local wholesaler



All prices and title details are subject to change without notice. Information correct as of January 2016. Copyright © Northern Eye Books Ltd 2016. All rights reserved.

Company Registration No. 05460709 | VAT No. 924 0239 49